

**INFINERGY**



**Viewpoint Information**





OS Reference: E 265860 N 598002

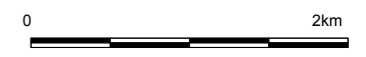
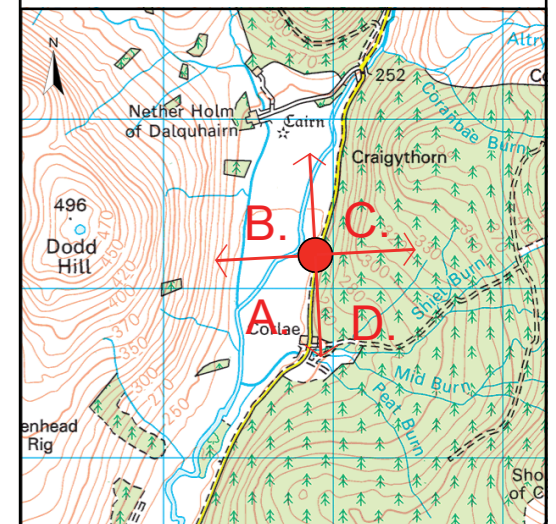
Viewpoint height: 251m (AOD)

Distance to nearest turbine: 4048m (T17)

Direction from site: Northeast

Angle of view: 90 degrees

-  Proposed Shepherd's Rig Turbines
-  Operational & Under Construction Turbines
-  Consented Turbines
-  Other Turbines in planning



Produced By: SE	Ref: P17-1037.051	Rev: A
Produced By: SS	Date: 07_09_2018	

**Figure 8.59**  
**360 Degree Cumulative Wireframes**  
**Viewpoint 6: Head of Ken Valley**  
 SHEPHERDS' RIG WIND FARM